































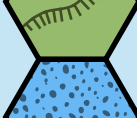





"The Milenian Empire" Legend

Replica of legend from HWR3 The Milenian Empire, 1992

Cartography by Thorfinn Tait, May 2009

www.thorf.co.uk

THE MILENIAN EMPIRE

	PALACE		LIGHTHOUSE		LIGHT FOREST		WATER
	CASTLE		TEMPLE		LIGHT FOREST		COAST LINE
	FORT		SHRINE		HEAVY FOREST		RIVER
	TOWER OR KEEP		STATUE		HEAVY FOREST		WATER FALL
	RUINS		IMPERIAL MONUMENT		HILLS WITH FOREST		GREATER CATARACT (RAPIDS)
	CAPITAL		VOLCANO		HILLS WITH FOREST		MEDIUM CATARACT (RAPIDS)
	CITY		CLEAR PASTURELAND FARMLAND		SWAMP OR MARSH		LESSER CATARACT (RAPIDS)
	TOWN		MOUNTAINS		PLATEAU OR CLIFF		TRAIL OR SHIPPING LANES
	VILLAGE		HILLS		REEF		ROAD